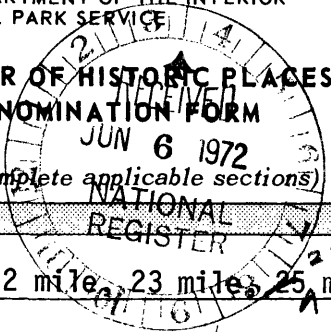


Form 10-300  
(July 1969)

UNITED STATES DEPARTMENT OF THE INTERIOR  
NATIONAL PARK SERVICE

NATIONAL REGISTER OF HISTORIC PLACES  
INVENTORY - NOMINATION FORM

(Type all entries - complete applicable sections)



STATE: South Carolina  
 COUNTY: Berkeley  
 FOR NPS USE ONLY  
 ENTRY NUMBER: MAR 1 1973  
 DATE: 1973

1. NAME  
 COMMON: Calais Milestones [12 mile, 23 mile, 25 mile, 26 mile stones]  
 AND/OR HISTORIC:

2. LOCATION  
 STREET AND NUMBER: Old County Highway 98; S. C. Secondary Road 44 [see attached specifics]  
 CITY OR TOWN: Near Cainhoy and Cordesville  
 STATE: South Carolina CODE: 45 COUNTY: Berkeley CODE: 015

3. CLASSIFICATION

CATEGORY (Check One)	OWNERSHIP	STATUS	ACCESSIBLE TO THE PUBLIC
<input type="checkbox"/> District <input type="checkbox"/> Site <input checked="" type="checkbox"/> Object <input type="checkbox"/> Building <input type="checkbox"/> Structure <input type="checkbox"/> Object	<input checked="" type="checkbox"/> Public <input checked="" type="checkbox"/> Private <input type="checkbox"/> Both	Public Acquisition: <input type="checkbox"/> In Process <input type="checkbox"/> Being Considered	<input type="checkbox"/> Occupied <input type="checkbox"/> Unoccupied <input type="checkbox"/> Preservation work in progress Yes: <input type="checkbox"/> Restricted <input checked="" type="checkbox"/> Unrestricted <input type="checkbox"/> No

PRESENT USE (Check One or More as Appropriate)

<input type="checkbox"/> Agricultural	<input type="checkbox"/> Government	<input type="checkbox"/> Park	<input checked="" type="checkbox"/> Transportation	<input type="checkbox"/> Comments
<input type="checkbox"/> Commercial	<input type="checkbox"/> Industrial	<input type="checkbox"/> Private Residence	<input type="checkbox"/> Other (Specify)	
<input type="checkbox"/> Educational	<input type="checkbox"/> Military	<input type="checkbox"/> Religious		
<input type="checkbox"/> Entertainment	<input type="checkbox"/> Museum	<input type="checkbox"/> Scientific		

4. OWNER OF PROPERTY  
 OWNER'S NAME: Berkeley County Highway Department  
 STREET AND NUMBER: Highway 52  
 CITY OR TOWN: Moncks Corner STATE: South Carolina CODE: 45

5. LOCATION OF LEGAL DESCRIPTION  
 COURTHOUSE, REGISTRY OF DEEDS, ETC.: Berkeley County Courthouse  
 STREET AND NUMBER: Main Street  
 CITY OR TOWN: Moncks Corner STATE: South Carolina CODE: 45

6. REPRESENTATION IN EXISTING SURVEYS  
 TITLE OF SURVEY: South Carolina Preliminary Survey of Historic Places  
 DATE OF SURVEY: 1969  
 DEPOSITORY FOR SURVEY RECORDS: South Carolina Department of Archives and History  
 STREET AND NUMBER: 1430 Senate Street  
 CITY OR TOWN: Columbia STATE: South Carolina CODE: 45

SEE INSTRUCTIONS

STATE:

COUNTY:

ENTRY NUMBER

DATE

FOR NPS USE ONLY

7. DESCRIPTION

CONDITION	(Check One)					
	<input type="checkbox"/> Excellent	<input checked="" type="checkbox"/> Good	<input type="checkbox"/> Fair	<input type="checkbox"/> Deteriorated	<input type="checkbox"/> Ruins	<input type="checkbox"/> Unexposed
	(Check One)			(Check One)		
	<input type="checkbox"/> Altered	<input checked="" type="checkbox"/> Unaltered	<input type="checkbox"/> Moved	<input checked="" type="checkbox"/> Original Site		

DESCRIBE THE PRESENT AND ORIGINAL (if known) PHYSICAL APPEARANCE

1. 12 Mile Stone. This stone is two and one-half feet above ground and is sculptured schist. It measures eight inches across and three inches in depth. The top of the marker is rounded with beveled edges; it is unadorned with the exception of the inscription "12 to Calais." The stone has remained unaltered since the late 18th Century when it was erected.
2. 22 Mile Stone. This stone is two and one-half feet above ground and is sculptured schist. It measures eight inches across and three inches in depth. The top of the marker is rounded with beveled edges; it is unadorned with the exception of the inscription "22 to Calais." The stone has remained unaltered since the late 18th Century when it was erected.
3. 23 Mile Stone. This stone is two and one-half feet above ground and is sculptured schist. It measures eight inches across and three inches in depth. The top of the marker is rounded with beveled edges; it is unadorned with the exception of the inscription "23 to Calais." The stone has remained unaltered since the late 18th Century when it was erected.
4. 26 Mile Stone. This stone is two and one-half feet above ground and is sculptured schist. It measures eight inches across and three inches in depth. The top of the marker is rounded with beveled edges; it is unadorned with the exception of the inscription "26 to Calais." The stone has remained unaltered since the late 18th Century when it was erected.

SEE INSTRUCTIONS



**SIGNIFICANCE**

PERIOD (Check One or More as Appropriate)

- |  |                                       |  |                                       |
|--|---------------------------------------|--|---------------------------------------|
| <input type="checkbox"/> Pre-Columbian | <input type="checkbox"/> 16th Century | <input checked="" type="checkbox"/> 18th Century | <input type="checkbox"/> 20th Century |
| <input type="checkbox"/> 15th Century  | <input type="checkbox"/> 17th Century | <input checked="" type="checkbox"/> 19th Century |                                       |

SPECIFIC DATE(S) (If Applicable and Known) **Between 1783 and 1790 (approximately)**

AREAS OF SIGNIFICANCE (Check One or More as Appropriate)

- |   |   |  |  |
|---|---|--|--|
| <input type="checkbox"/> Aboriginal     | <input type="checkbox"/> Education              | <input type="checkbox"/> Political                 | <input type="checkbox"/> Urban Planning        |
| <input type="checkbox"/> Prehistoric    | <input type="checkbox"/> Engineering            | <input type="checkbox"/> Religion/Philosophy       | <input type="checkbox"/> Other (Specify) _____ |
| <input type="checkbox"/> Historic       | <input type="checkbox"/> Industry               | <input type="checkbox"/> Science                   | _____  |
| <input type="checkbox"/> Agriculture    | <input type="checkbox"/> Invention              | <input type="checkbox"/> Sculpture                 | _____  |
| <input type="checkbox"/> Architecture   | <input type="checkbox"/> Landscape Architecture | <input type="checkbox"/> Social/Humanitarian       | _____  |
| <input type="checkbox"/> Art            | <input type="checkbox"/> Literature             | <input type="checkbox"/> Theater                   | _____  |
| <input type="checkbox"/> Commerce       | <input type="checkbox"/> Military               | <input checked="" type="checkbox"/> Transportation | _____  |
| <input type="checkbox"/> Communications | <input type="checkbox"/> Music                  |  |  |
| <input type="checkbox"/> Conservation   |   |  |  |

STATEMENT OF SIGNIFICANCE


SEE INSTRUCTIONS

These four milestones are among the few remaining markers to be found along the old stagecoach roads to the Calais-Dover ferry. As such, they are interesting remnants of both life and transportation of the latter 18th Century and early 19th Century.

"In 1783 an act was passed 'that a public ferry be established from Pleasant Bluff (formerly called Fullwood's), on the south side of Cooper River, to a point of land on the east side of Cooper River, nearly opposite, called Ityone...that the said ferry shall be...invested in John Clements' and that it be able to convey passengers by night as well as by day. Clements, like Scott, suffered apparently from the competition of James Hibben, Sr., whose ferry located near Hadrell's Point in Charleston, continued to go to and from the same ferry landing on Daniels Island as per the legislative act of 1798 and probably before then. So perhaps it was shortly after 1783 that John Clements built his famous Dover and Calais taverns (Calais on Daniels Island and Dover where the Charleston navy-yard stands) and placed mileage markers along the roads. The author has seen one of these markers and knows of the existence of two more of these mute testimonials to taverns..."

[Claude Henry Neuffer, Names in South Carolina, 1954-1965, p. 150.]

\*Charleston County



**9 MAJOR BIBLIOGRAPHICAL REFERENCES**

Bull, Elias. "Community and Neighborhood Names in Berkeley County." Names in South Carolina. Edited by Claude Henry Neuffer. Columbia: University of South Carolina Press, 1964.

McCord, David J. The Statutes at Large of South Carolina. Volume IX. Columbia, 1841.

**10 GEOGRAPHICAL DATA**

LATITUDE AND LONGITUDE COORDINATES DEFINING A RECTANGLE LOCATING THE PROPERTY			O R	LATITUDE AND LONGITUDE COORDINATES DEFINING THE CENTER POINT OF A PROPERTY OF LESS THAN TEN ACRES		
CORNER	LATITUDE	LONGITUDE		LATITUDE	LONGITUDE	
	Degrees Minutes Seconds	Degrees Minutes Seconds		Degrees Minutes Seconds	Degrees Minutes Seconds	
NW	° ' "	° ' "		° ' "	° ' "	
NE	° ' "	° ' "		° ' "	° ' "	
SE	° ' "	° ' "		° ' "	° ' "	
SW	° ' "	° ' "		° ' "	° ' "	

PLEASE SEE ATTACHED SHEET FOR SPECIFICS.

APPROXIMATE ACREAGE OF NOMINATED PROPERTY:

LIST ALL STATES AND COUNTIES FOR PROPERTIES OVERLAPPING STATE OR COUNTY BOUNDARIES

STATE:	CODE	COUNTY	CODE
STATE:	CODE	COUNTY:	CODE
STATE:	CODE	COUNTY:	CODE
STATE:	CODE	COUNTY:	CODE

**11 FORM PREPARED BY**

NAME AND TITLE: Elias B. Bull (Historical Researcher); Tray Stephenson (Archives & History)

ORGANIZATION: South Carolina Department of Archives and History Mar. 9, 1972

STREET AND NUMBER: 1430 Senate Street

CITY OR TOWN: Columbia STATE: South Carolina CODE: 45

**12. STATE LIAISON OFFICER CERTIFICATION NATIONAL REGISTER VERIFICATION**

As the designated State Liaison Officer for the National Historic Preservation Act of 1966 (Public Law 89-665), I hereby nominate this property for inclusion in the National Register and certify that it has been evaluated according to the criteria and procedures set forth by the National Park Service. The recommended level of significance of this nomination is:

National  State  Local

Name Charles E. Lee

Title State Liaison Officer

Date May 24, 1972

I hereby certify that this property is included in the National Register.

Robert H. Utley  
Chief, Office of Archeology and Historic Preservation

Date 3/14/73

ATTEST: [Signature]  
Keeper of The National Register

Date 3-7-73

SEE INSTRUCTIONS

**NATIONAL REGISTER OF HISTORIC PLACES  
INVENTORY - NOMINATION FORM**


*(Continuation Sheet)*

STATE	
South Carolina	
COUNTY	
Berkeley	
FOR NPS USE ONLY	
ENTRY NUMBER	DATE
<del>14</del>	MAR 14 1973

*(Number all entries)*

2. [con't] Calais Milestones

1. 12 Mile Stone: located on the eastern side of county highway 98 about 6.5 miles north of Cainho (Berkeley County), South Carolina.
2. 22 Mile Stone: located on the eastern side of county highway 44 about 1.7 miles north of its junction with highway 365 near Cordesville (Berkeley County), South Carolina.
3. 23 Mile Stone: located on the eastern side of county highway 44 about 2.7 miles north of its junction with highway 365 near Cordesville (Berkeley County), South Carolina.
4. 26 Mile Stone: located on the eastern side of county highway 44 about 5.8 miles north of its junction with highway 365 near Cordesville (Berkeley County), South Carolina.



NATIONAL REGISTER OF HISTORIC PLACES  
INVENTORY - NOMINATION FORM

(Continuation Sheet)

STATE	
South Carolina	
COUNTY	
Berkeley	
FOR NPS USE ONLY	
ENTRY NUMBER	DATE
	MAR 14 1973

(Number all entries)

10. [con't] Geographical Data

	Latitude	Longitude
12 Mile Stone	33° 00' 55" NW	79° 51' 01"
22 Mile Stone	33° 07' 31" NW	79° 56' 11"
23 Mile Stone	33° 08' 16" NW	79° 57' 17"
26 Mile Stone	33° 10' 50" NW	79° 57' 17"

